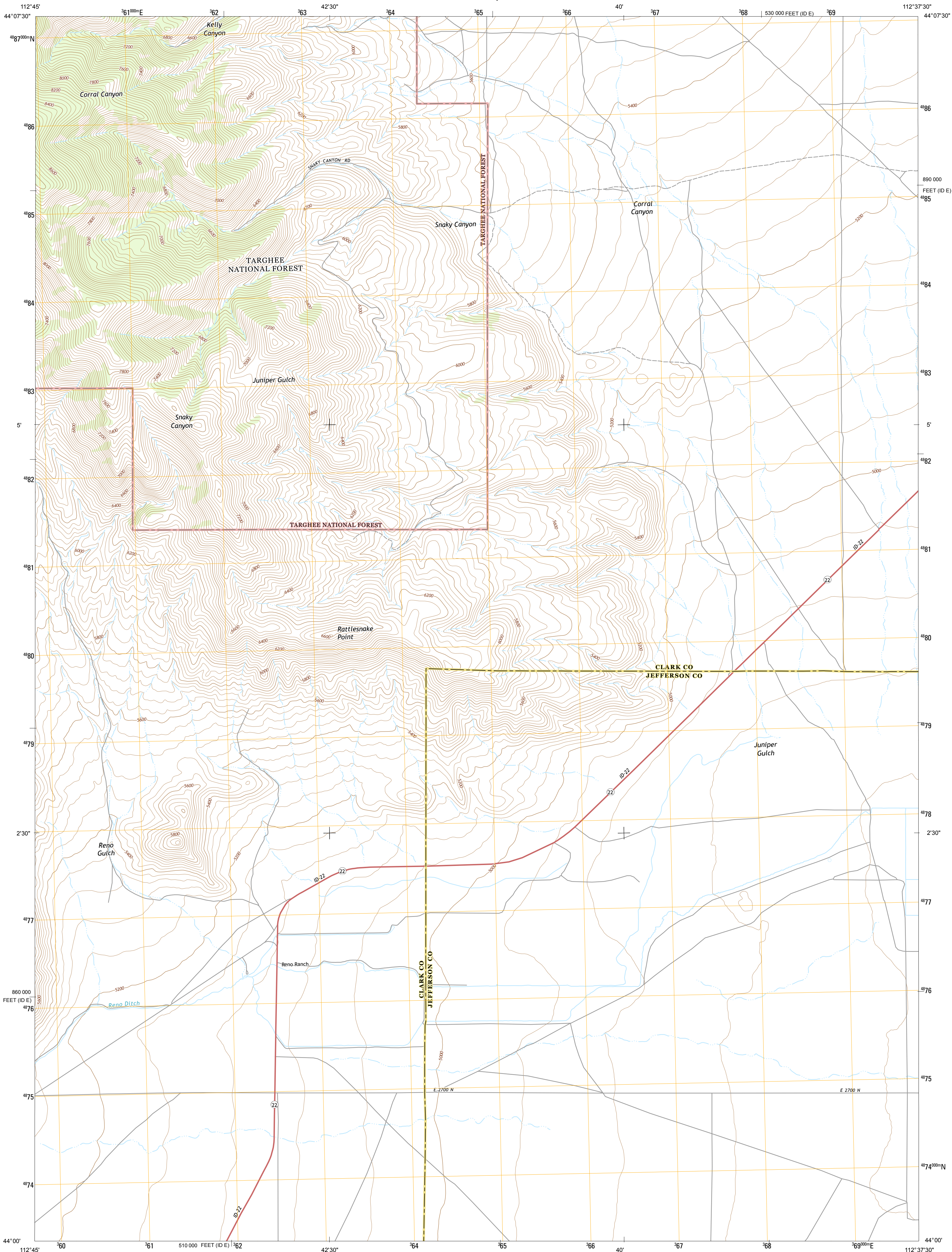




U.S. DEPARTMENT OF THE INTERIOR  
U. S. GEOLOGICAL SURVEY



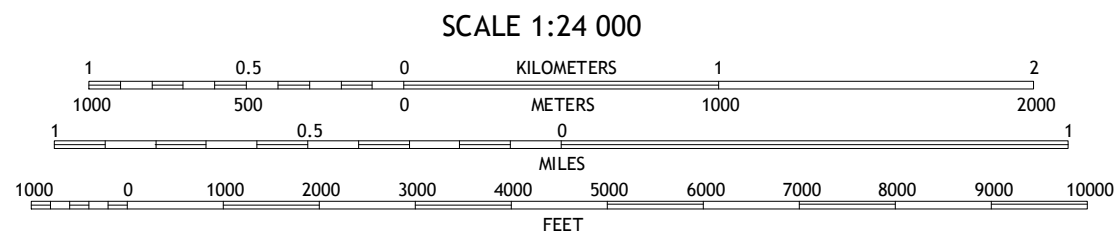
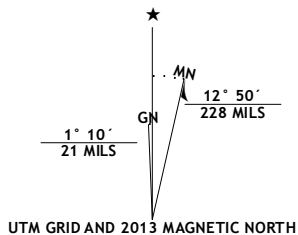
SNAKY CANYON QUADRANGLE  
IDAHO  
7.5-MINUTE SERIES



Produced by the United States Geological Survey  
North American Datum of 1983 (NAD83)  
World Geodetic System of 1984 (WGS84). Projection and  
1 000-meter grid: Universal Transverse Mercator, Zone 12T  
10 000-foot ticks: Idaho Coordinate System of 1983 (east zone)

This map is not a legal document. Boundaries may be  
generalized for this map scale. Private lands within government  
reservations may not be shown. Obtain permission before  
entering private lands.

Imagery.....NAIP, July 2011 - August 2011  
Roads.....2006-2013 TomTom  
Roads within US Forest Service Lands.....FSTopo Data  
with limited Forest Service updates, 2013  
Names.....GNIS, 2013  
Hydrography.....National Hydrography Dataset, 2011  
Contours.....National Elevation Dataset, 2002  
Boundaries.....Census, BWC, IBC, USGS, 1972 - 2012  
Public Land Survey System.....BLM, 2011



This map was produced to conform with the  
National Geospatial Program US Topo Product Standard, 2011.  
A metadata file associated with this product is draft version 0.6.15



|                 |                   |                     |
|-----------------|-------------------|---------------------|
| Copper Mountain | Shamrock Gulch    | Lidy Hot Springs    |
| Scott Butte     | Snaky Canyon      | Lidy Hot Springs SE |
| Richard Butte   | Circular Butte NW | Montevieu           |

ADJOINING 7.5 QUADRANGLES

| ROAD CLASSIFICATION |                    |                         |
|---------------------|--------------------|-------------------------|
| Expressway          | Local Connector    | Local Road              |
| Secondary Hwy       | 4WD                |                         |
| Ramp                |                    |                         |
| Interstate Route    | US Route           | State Route             |
| FS Primary Route    | FS Passenger Route | FS High Clearance Route |

Check with local Forest Service unit  
for current travel conditions and restrictions.

SNAKY CANYON, ID  
2013

