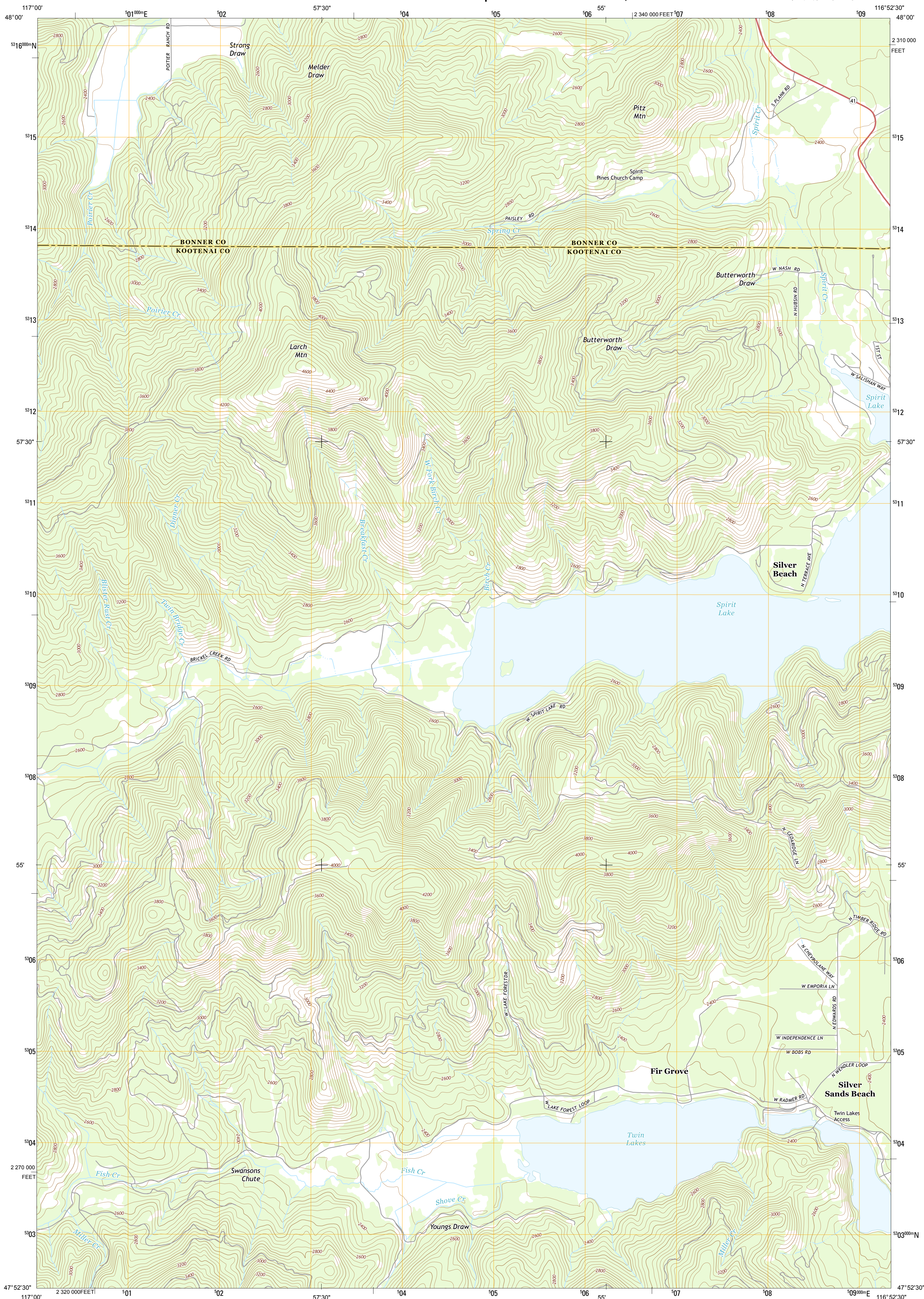






**SPIRIT LAKE WEST QUADRANGLE**  
**IDAHO**  
**7.5-MINUTE SERIES**



Imagery.....	N.AIP,	July	2011
Roads.....	©2006-2013	TomTom	Data
Roads within US Forest Service Lands.....	FSTPO	updates,	2013
	with limited Forest Service updates,		2013
Names.....	GNIS,		2013
Hydrography.....	National Hydrography Dataset,		2011
Contours.....	National Elevation Dataset,		2001
Boundaries.....	Census, IBWC, IBC, USGS, 1972 -		2012
Public Land Survey System.....	BLM,		



Check with local Forest Service unit  
for current travel conditions and restrictions.

SPIRIT LAKE WEST, ID  
2013