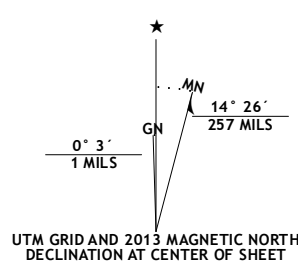


Produced by the United States Geological Survey
North American Datum of 1983 (NAD83)
World Geodetic System of 1984 (WGS84). Projection and
1 000-meter grid: Universal Transverse Mercator, Zone 11T
10 000-foot ticks: Idaho Coordinate System of 1983 (west zone),
Oregon Coordinate System of 1983 (north zone)

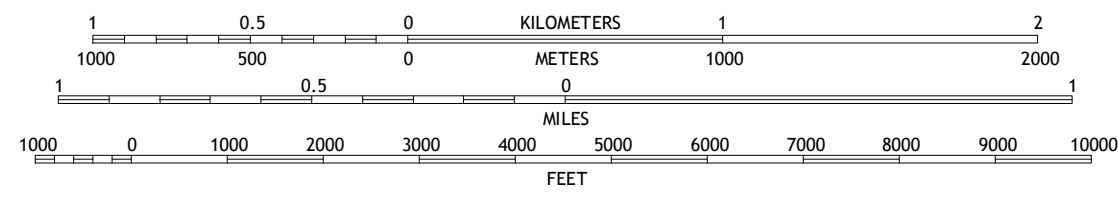
This map is not a legal document. Boundaries may be generalized for this map scale. Private lands within government reservations may not be shown. Obtain permission before entering private lands.

Imagery.....	NAIP, August 2011
Roads.....	©2006-2013 TomTom
Roads within US Forest Service Lands.....	FSTopo Data
	with limited Forest Service updates, 2013
Names.....	GNIS, 2013
Hydrography.....	National Hydrography Dataset, 2011
Contours.....	National Elevation Dataset, 2001
Boundaries.....	Census, IBWC, IBC, USGS, 1972 - 2012
Public Land Survey System.....	BLM, 1910



U.S. National Grid
100,000-m Square ID
MK
Grid Zone Designation
11T

SCALE 1:24 000



CONTOUR INTERVAL 40 FEET
NORTH AMERICAN VERTICAL DATUM OF 1988

This map was produced to conform with the
National Geospatial Program US Topo Product Standard, 2011.
Data file associated with this product is draft version 0.6.15















QUADRANGLE LOCATION

Richland	Posy Valley	Brownlee Dam
Daly Creek	Sturgill Creek	Neil Gulch
Connor Creek	Monroe Butte	Sturgill Peak

ADJOINING 7.5' QUADRANGLES

ROAD CLASSIFICATION

Expressway  Local Connector 
Secondary Hwy  Local Road 
Ramp  4WD 
 Interstate Route  US Route  State Route
 FS Primary Route  FS Passenger Route  FS High Clearance Route

Check with local Forest Service unit
for current travel conditions and restrictions.

STURGILL CREEK, ID-OR
2013

NSN. 7 6 4 3 0 1 6 3 6 4 7 4 6
NGA REFNO. USGSX24K43563