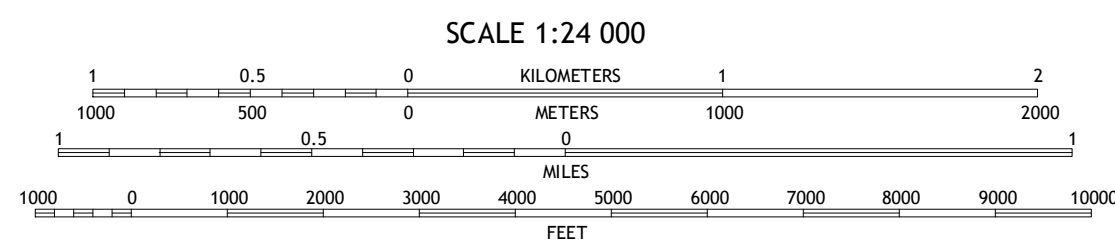
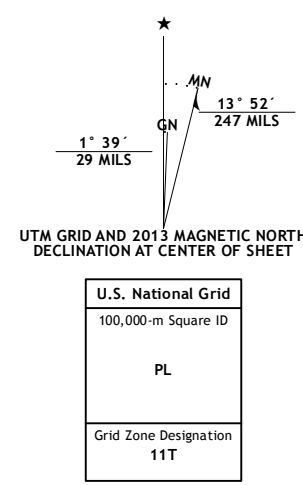
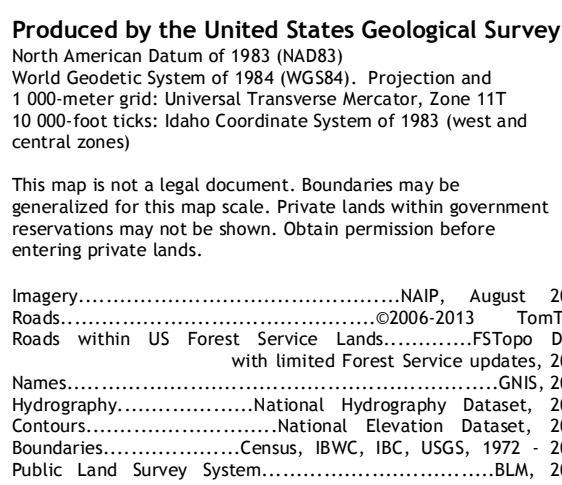
















WOOD HUMP QUADRANGLE
IDAHO
7.5-MINUTE SERIES



Magruder Mountain	Beaver Jack Mountain	Nez Perce Peak
Stripe Mountain	Wood Hump	Blue Joint
Waugh Mountain	Square Top	Horse Creek Butte

ADJOINING 7.5' QUADRANGLES

ROAD CLASSIFICATION

Expressway 	Local Connector 
Secondary Hwy 	Local Road 
Ramp 	4WD 
 Interstate Route	 US Route
 FS Primary Route	 FS Passenger Route
	 State Route
	 FS High Clearance Route

Check with local Forest Service unit
for current travel conditions and restrictions.

WOOD HUMP, ID
2013

