

This map is not a legal document. Boundaries may be generalized for this map scale. Private lands within government reservations may not be shown. Obtain permission before entering private lands.

Imagery.....	NAIP,	August	20
Roads.....	HERE,	©20	
Names.....	GNIS,		
Hydrography.....	National Hydrography	Dataset,	20
Contours.....	National Elevation	Dataset,	20
Boundaries.....	Multiple sources; See metadata	file 1972 -	20

U.S. National Grid
100,000-m Square ID
<b>MC</b>
Grid Zone Designation
<b>17S</b>

**SCALE 1:24 000**





The graphic scale bar is divided into three horizontal sections. The top section is labeled 'KILOMETERS' and has markings for 1, 0.5, 0, and 1, with a final marking for 2. The middle section is labeled 'METERS' and has markings for 1000, 500, 0, and 1000, with a final marking for 2000. The bottom section is labeled 'MILES' and has markings for 1000, 0, 1000, 2000, 3000, 4000, 5000, 6000, 7000, 8000, 9000, and 10000. The bar is divided into segments of varying lengths corresponding to these units.




CONTOUR INTERVAL 20 FEET  
NORTH AMERICAN VERTICAL DATUM OF 1988

This map was produced to conform with the  
National Geospatial Program US Topo Product Standard, 2011.  
A metadata file, associated with this product is draft, version 0.6.16.



**ROAD CLASSIFICATION**

Expressway		Local Connector	
Secondary Hwy		Local Road	
Ramp		4WD	

 Interstate Route     US Route     State Route

1	2	3	1 Sissonville 2 Romance 3 Kettle
4		5	4 Pocatalico 5 Blue Creek
6	7	8	6 Charleston West 7 Charleston East 8 Quick

ADJOINING QUADRANGLES

BIG CHIMNEY, WV  
2014

