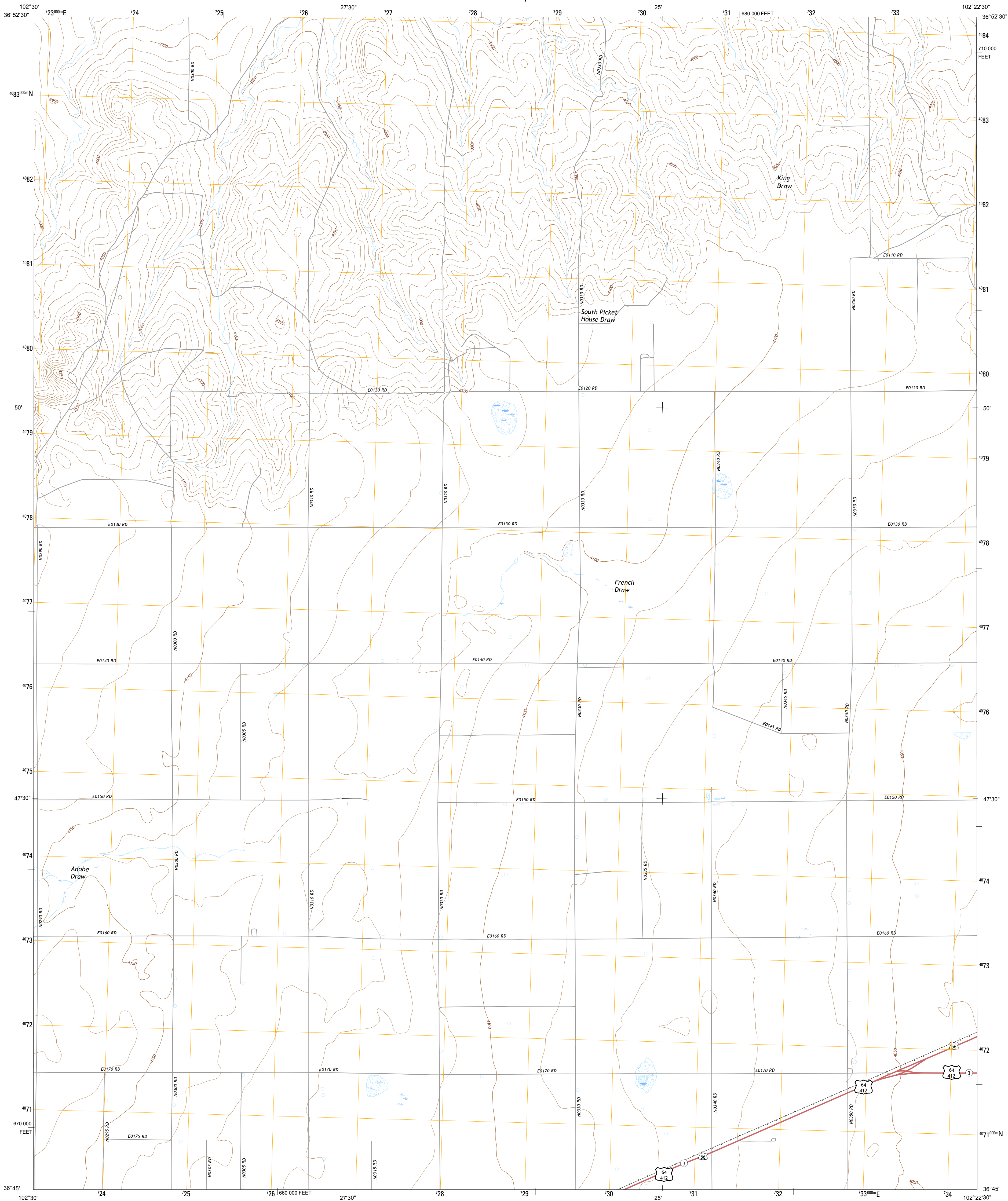




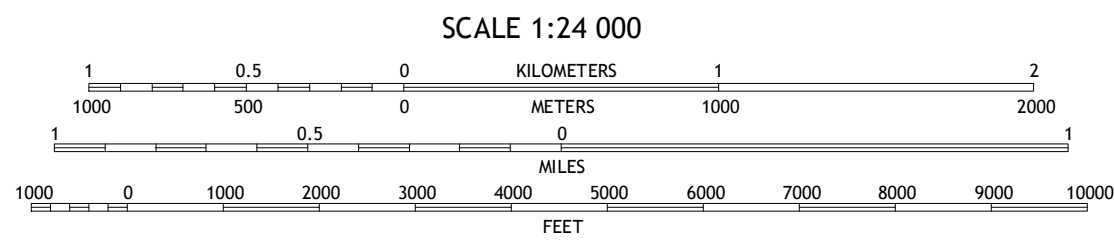
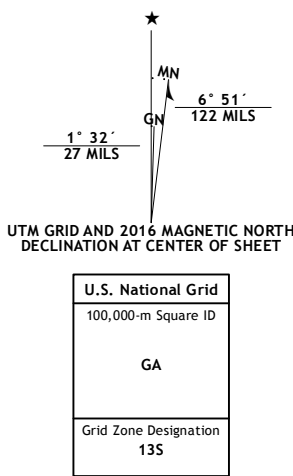
U.S. DEPARTMENT OF THE INTERIOR
U.S. GEOLOGICAL SURVEY



KEYES SW QUADRANGLE
OKLAHOMA-CIMARRON CO.
7.5-MINUTE SERIES



Produced by the United States Geological Survey
North American Datum of 1983 (NAD83)
Roads..... U.S. Census Bureau, 2014 - 2015
Names..... U.S. Census Bureau, 2014 - 2015
Hydrography..... National Hydrography Dataset, 2013
Contours..... National Elevation Dataset, 2007
Boundaries..... Multiple sources; see metadata file 1972 - 2015
Wetlands..... PWS National Wetlands Inventory 1977 - 2014



ROAD CLASSIFICATION			
Expressway	Local Connector	Local Road	4WD
Secondary Hwy	Interstate Route	US Route	State Route
Ramp			

1	2	3	1 Razor Blade Mesa
4	5	6	2 Keyes NW
7	8	9	3 Keyes NE
		10	4 Figgins Springs
		11	5 Keyes West
		12	6 Boise City
		13	7 Conrad NW
		14	8 Sampel Lake

KEYES SW, OK
2016

