




CONTOUR INTERVAL 10 FEET
NORTH AMERICAN VERTICAL DATUM OF 1988

This map was produced to conform with the
National Geospatial Program US Topo Product Standard, 2011.
A metadata file associated with this product is draft version 0.6.19



ROAD CLASSIFICATION

Expressway Local Connector
Secondary Hwy Local Road
Ramp 4WD
 Interstate Route  US Route  State Route

1	2	3	1 Mangum North
4		5	2 Granite
6	7	8	3 Lake Altus

ADJOINING QUADRANGLES

4 Mangum South
5 Blair
6 Duke
7 Martha
8 Altus

HESTER, OK
2016

