

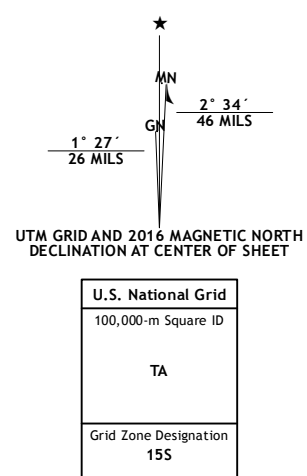
**Produced by the United States Geological Survey**

North American Datum of 1983 (NAD83)  
World Geodetic System of 1984 (WGS84) Projection and  
1 000-meter grid: Universal Transverse Mercator, Zone 15S  
10 000-foot ticks: Oklahoma Coordinate System of 1983 (north zone)

This map is not a legal document. Boundaries may be generalized for this map scale. Private lands within government reservations may not be shown. Obtain permission before entering private lands.

Imagery: [NAIP](#), August 2013  
Roads: [U.S. Census Bureau](#), 2014  
Names: [USGS](#), 2013  
Hydrography: [National Hydrography Dataset](#), 2013  
Contours: [National Elevation Dataset](#), 2008  
Boundaries: [Multiple sources](#); see metadata file 1972 - 2015

Wetlands: [FWS National Wetlands Inventory](#) 1972 - 2014



SCALE 1:24 000

The graphic scale bar consists of four horizontal lines, each representing a different unit of measurement. From top to bottom: 1. Kilometers: A scale from 0 to 1, with a tick mark at 0.5. 2. Meters: A scale from 0 to 1000, with a tick mark at 500. 3. Miles: A scale from 2000 to 7000, with tick marks at 2000, 3000, 4000, 5000, 6000, and 7000. 4. Feet: A scale from 2000 to 7000, with tick marks at 2000, 3000, 4000, 5000, 6000, and 7000.

0 0.5 1 KILOMETERS

0 500 1000 METERS

2000 3000 4000 5000 6000 7000 MILES

2000 3000 4000 5000 6000 7000 FEET

CONTOUR INTERVAL 10 FEET  
NORTH AMERICAN DATUM OF 1988

This map was produced to conform with the  
National Geospatial Program US Topo Product Standard, 2011.  
A metadata file associated with this product is draft version 0.6.19






1	2	3	1
			2
4		5	4
			5
6	7	8	6
			7
			8

ADJOINING QUADRANGLES

### ROAD CLASSIFICATION

Expressway		Local Connector	
Secondary Hwy		Local Road	
Ramp		4WD	

 Interstate Route	 US Route	 State Route
--	--	---

OSAGE HILLS, OK  
2016