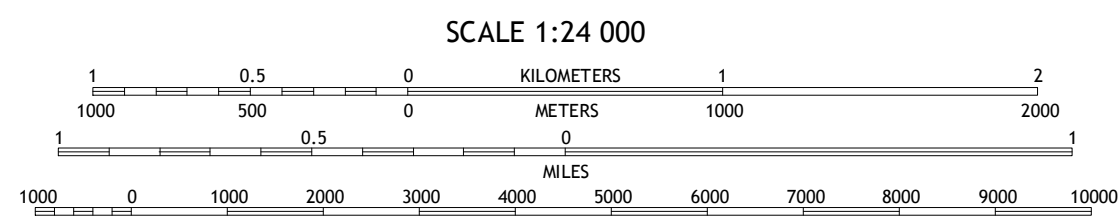
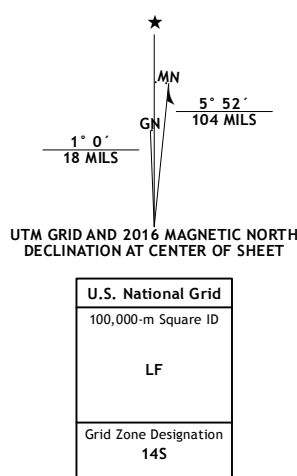


Produced by the United States Geological Survey
North American Datum of 1983 (NAD83).
World Geodetic System of 1984 (WGS84). Projection and
1 000-meter grid: Universal Transverse Mercator, Zone 14
10 000-foot ticks: Oklahoma Coordinate System of 1983 (north
zone).

This map is not a legal document. Boundaries may be
generalized for this map scale. Private lands within government
reservations may not be shown. Obtain permission before
entering private lands.

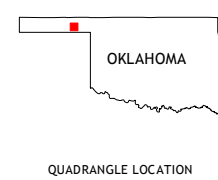
Agency.....NAIP, June 20
Roads.....U.S. Census Bureau, 2014
Names.....GNIS
Hydrography.....National Hydrography Dataset,
Contours.....National Elevation Dataset,
Boundaries.....Multiple sources; see metadata file 1972

Wetlands.....FWS National Wetlands Inventory 1977



CONTOUR INTERVAL 10 FEET
NORTH AMERICAN VERTICAL DATUM OF 1988





This map was produced to conform with the
National Geospatial Program US Topo Product Standard, 2011.
A metadata file associated with this product is draft version 0.6.19






1	2	3	1 Turpin East
4		5	2 Floris
6	7	8	3 Beaver
			4 Boyd
			5 Balko NE
			6 Bryans Corner
			7 Balko SW
			8 Elmwood

ADJOINING QUADRANGLES

ROAD CLASSIFICATION

Expressway		Local Connector	
Secondary Hwy		Local Road	
Ramp		4WD	

 Interstate Route  US Route  State Route

BALKO, OK
2016

