






CONTOUR INTERVAL 20 FEET
NORTH AMERICAN VERTICAL DATUM OF 1988

This map was produced to conform with the
National Geospatial Program US Topo Product Standard, 2011.
A metadata file associated with this product is draft version 0.6.16



ROAD CLASSIFICATION

Expressway		Local Connector	
Secondary Hwy		Local Road	
Ramp		4WD	
 Interstate Route	 US Route	 State Route	

1	2	3	1 Fleming
			2 Marietta
4		5	3 Belmont
			4 Parkersburg
6	7	8	5 Willow Island
			6 South Parkersburg
			7 Kanawha
			8 Petroleum

ADJOINING QUADRANGLES

VALLEY MILLS, WV-OH
2014