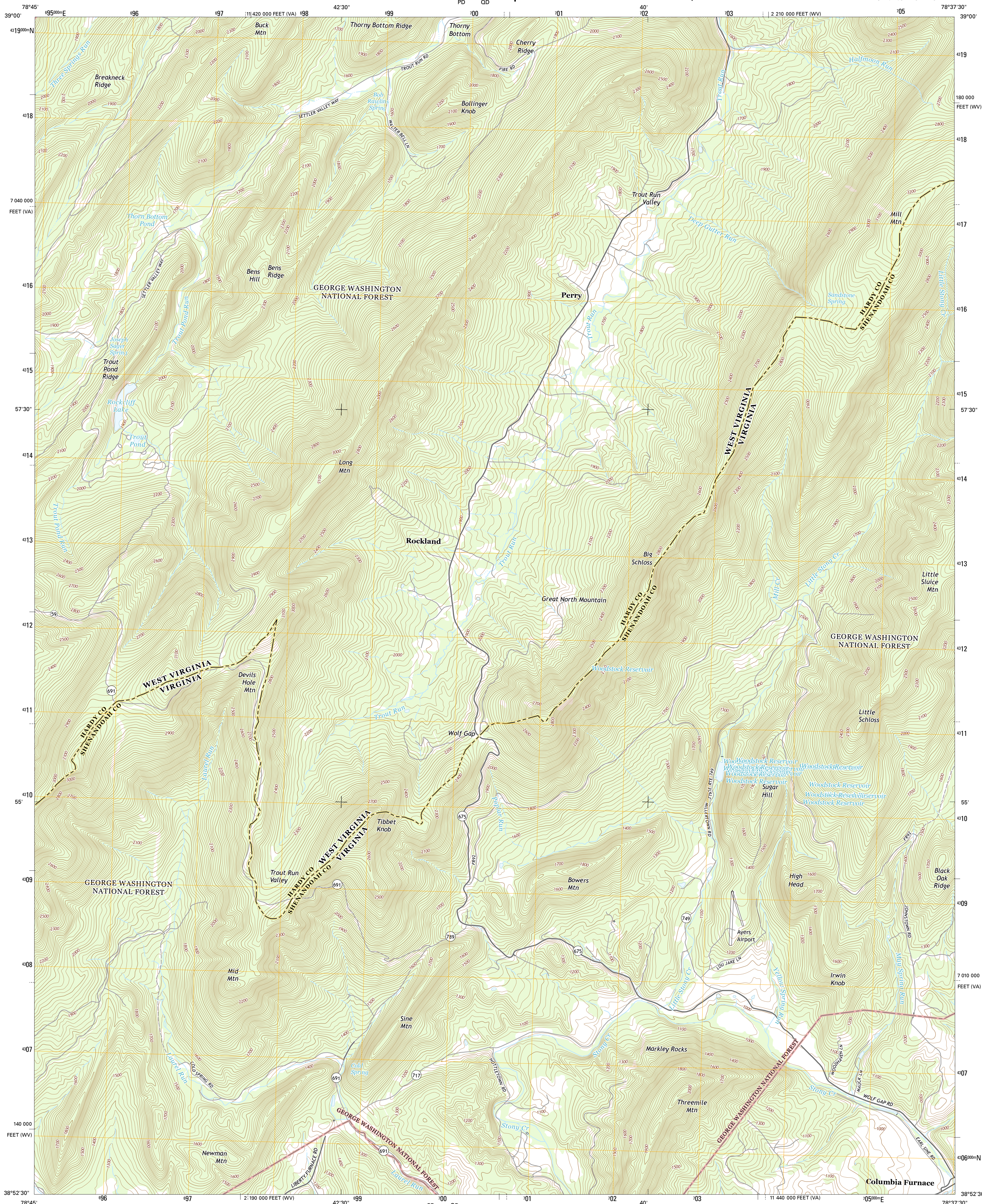




WOLF GAP QUADRANGLE
WEST VIRGINIA-VIRGINIA
7.5-MINUTE SERIES

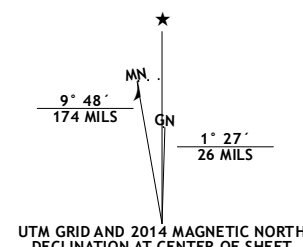


Produced by the United States Geological Survey

North American Datum of 1983 (NAD83)
World Geodetic System of 1984 (WGS84). Projection and
1 000-meter grid: Universal Transverse Mercator, Zone 17S
10 000-foot ticks: West Virginia Coordinate System of 1983
(north zone), Virginia Coordinate System of 1983 (north zone)

This map is not a legal document. Boundaries may be generalized for this map scale. Private lands within government reservations may not be shown. Obtain permission before entering private lands.

Imagery.....	NAIP,	July	2011
Roads.....	HERE,	©2013	
Roads within US Forest Service Lands.....	FSTopo	Data	
	with limited Forest Service updates,	2013	
Names.....	GNIS,	2013	
Hydrography.....	National Hydrography Dataset,	2011	
Contours.....	National Elevation Dataset,	2006	
Boundaries.....	Multiple sources; see metadata file 1972 -	2013	



U.S. National Grid 100,000-m Square ID <div style="text-align: center;"> ⁷⁰⁰ PD QD </div>
Grid Zone Designation 17S

SCALE 1:24 000

1 0.5 0 1 2
KILOMETERS

1000 500 0 1000 2000
METERS

1 0.5 0
MILES

1000 0 1000 2000 3000 4000 5000 6000 7000 8000 9000 10000

CONTOUR INTERVAL 20 FEET
NORTH AMERICAN VERTICAL DATUM OF 1988

This map was produced to conform with the
National Geospatial Program US Topo Product Standard, 2011.
Data file associated with this product is draft version 0.6.16













1	2	3	1 Needmore
4		5	2 Baker
6	7	8	3 Wardensville

4 Lost City
5 Woodstock
6 Orkney Springs
7 Conicville
8 Edinburg

ADJOINING QUADRANGLES

ROAD CLASSIFICATION

Expressway		Local Connector	
Secondary Hwy		Local Road	
Ramp		4WD	

 Interstate Route	 US Route	 State Route
 FS Primary Route	 FS Passenger Route	 FS High Clearance Route

WOLF GAP, WV-VA
2014

