










CONTOUR INTERVAL 20 FEET
NORTH AMERICAN VERTICAL DATUM OF 1988

This map was produced to conform with the
National Geospatial Program US Topo Product Standard, 2011.
A metadata file associated with this product is draft version 0.6.16



ROAD CLASSIFICATION

Expressway		Local Connector	
Secondary Hwy		Local Road	
Ramp		4WD	

 Interstate Route  US Route  State Route

1	2	3	1 Watertown
4		5	2 Fleming
6	7	8	3 Marietta
			4 Little Hocking
			5 Valley Mills
			6 Lubeck
			7 South Parkersburg
			8 Kanawha

ADJOINING QUADRANGLES

PARKERSBURG, WV-OH
2014

