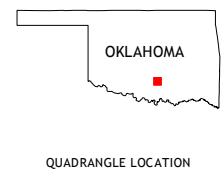


CONTOUR INTERVAL 10 FEET
NORTH AMERICAN VERTICAL DATUM OF 1988







This map was produced to conform with the
National Geospatial Program US Topo Product Standard, 2011.
A metadata file associated with this product is draft version 0.6.19






1	2	3	1 Pauls Valley
4		5	2 Pauls Valley NE
6	7	8	3 Hart
			4 Joy
			5 Sulphur North
			6 Turner Falls
			7 Dougherty
			8 Sulphur South

ADJOINING QUADRANGLES

ROAD CLASSIFICATION

Expressway		Local Connector	
Secondary Hwy		Local Road	
Ramp		4WD	

 Interstate Route  US Route  State Route

DAVIS, OK
2016

