

CONTOUR INTERVAL 10 FEET
NORTH AMERICAN VERTICAL DATUM OF 1988

This map was produced to conform with the
National Geospatial Program US Topo Product Standard, 2011.
A metadata file associated with this product is draft version 0.6.19










1	2	3	1 Elmore City South
4		5	2 Hennepin
6	7	8	3 Joy

ADJOINING QUADRANGLES

- 4 Tatum
- 5 Turner Falls
- 6 Fox
- 7 Milo
- 8 Springer

ROAD CLASSIFICATION

Expressway		Local Connector	
Secondary Hwy		Local Road	
Ramp		4WD	

 Interstate Route  US Route  State Route

FOX NE, OK
2016

