

CONTOUR INTERVAL 10 FEET
NORTH AMERICAN VERTICAL DATUM OF 1988

This map was produced to conform with the
National Geospatial Program US Topo Product Standard, 2011.
A metadata file associated with this product is draft version 0.6.19












1	2	3	1 Lone Grove
4		5	2 Ardmore West
6	7	8	3 Ardmore East

ADJOINING QUADRANGLES

4 Healdton SE
5 Lake Murray
6 Burneyville
7 Marietta West
8 Marietta East

ROAD CLASSIFICATION

Expressway		Local Connector	
Secondary Hwy		Local Road	
Ramp		4WD	

 Interstate Route  US Route  State Route

OVERBROOK, OK
2016

