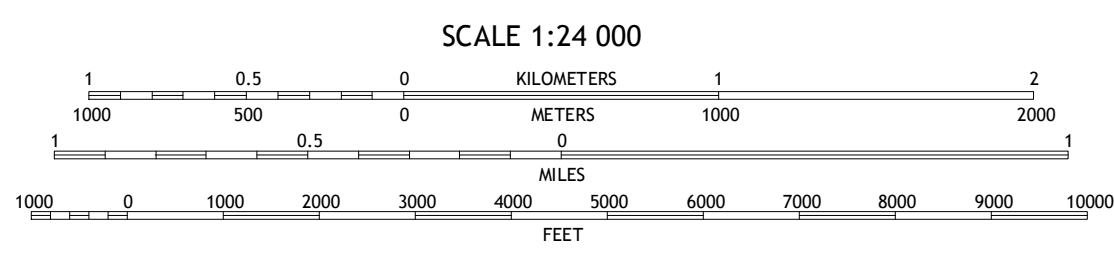

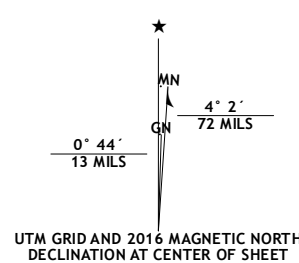


North American Datum of 1983 (NAD83)
World Geodetic System of 1984 (WGS84). Projection and
1 000-meter grid: Universal Transverse Mercator, Zone 14S
10 000-foot ticks: Oklahoma Coordinate System of 1983 (south
zone)

This map is not a legal document. Boundaries may be generalized for this map scale. Private lands within government reservations may not be shown. Obtain permission before entering private lands.

Imagery.....	NALIP, June	2013
Roads.....	U.S. Census Bureau,	2014 - 2015
Names.....	GNIS,	2015
Hydrography.....	National Hydrography Dataset,	2013
Contours.....	National Elevation Dataset,	2007
Boundaries.....	Multiple sources; see metadata file	1972 - 2015
Wetlands.....	FWS National Wetlands Inventory	1977 - 2014



CONTOUR INTERVAL 10 FEET
NORTH AMERICAN VERTICAL DATUM OF 1988

This map was produced to conform with the
National Geospatial Program US Topo Product Standard, 2011.
A metadata file associated with this product is draft version 0.6.19








1	2	3	1 Comanche SE
4		5	2 Loco
6	7	8	3 Cottonwood Creek

ADJOINING QUADRANGLES

4 Ryan NE
5 Ringling
6 Ryan SE
7 Grady
8 Orr

ROAD CLASSIFICATION

Expressway		Local Connector	
Secondary Hwy		Local Road	
Ramp		4WD	

	Interstate Route		US Route		State Route
---------------------------------------------------------------------------------------	------------------	---------------------------------------------------------------------------------------	----------	---------------------------------------------------------------------------------------	-------------

RINGLING NW, OK
2016

