

CONTOUR INTERVAL 10 FEET
NORTH AMERICAN VERTICAL DATUM OF 1988







This map was produced to conform with the
National Geospatial Program US Topo Product Standard, 2011.
A metadata file associated with this product is draft version 0.6.19






1	2	3	1 Waurika West
			2 Waurika East
4		5	3 Ryan NE
			4 Irving
6	7	8	5 Ryan SE
			6 Riverland Cemetery
			7 Terral
			8 Fleetwood

ADJOINING QUADRANGLES

ROAD CLASSIFICATION

Expressway		Local Connector	
Secondary Hwy		Local Road	
Ramp		4WD	

 Interstate Route  US Route  State Route

RYAN, OK-TX
2016

