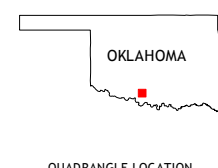


CONTOUR INTERVAL 10 FEET
NORTH AMERICAN VERTICAL DATUM OF 1988

This map was produced to conform with the
National Geospatial Program US Topo Product Standard, 2011.
A metadata file associated with this product is draft version 0.6.19












1	2	3	1 Duncan South
4		5	2 Harrisburg
6	7	8	3 Velma

ADJOINING QUADRANGLES

4 Comanche
5 Loco
6 Waurika East
7 Ryan NE
8 Ringling NW

ROAD CLASSIFICATION

Expressway		Local Connector	
Secondary Hwy		Local Road	
Ramp		4WD	

 Interstate Route	 US Route	 State Route
--	--	---

COMANCHE SE, OK
2016

