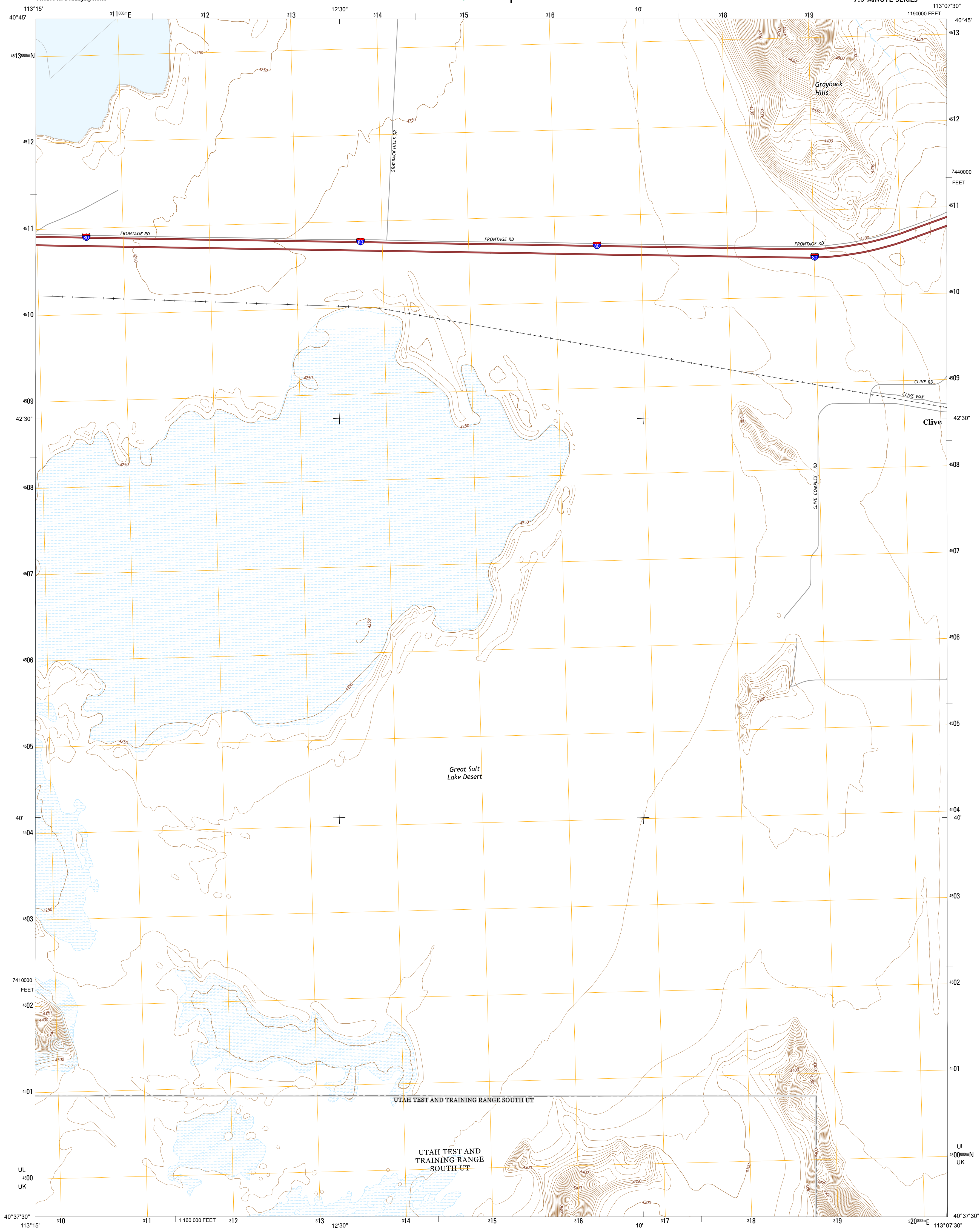




U.S. DEPARTMENT OF THE INTERIOR
U.S. GEOLOGICAL SURVEY



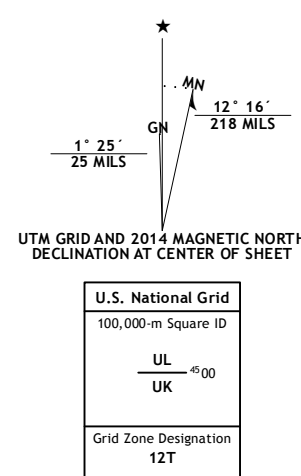
ARAGONITE NW QUADRANGLE
UTAH-TOOELE CO.
7.5-MINUTE SERIES



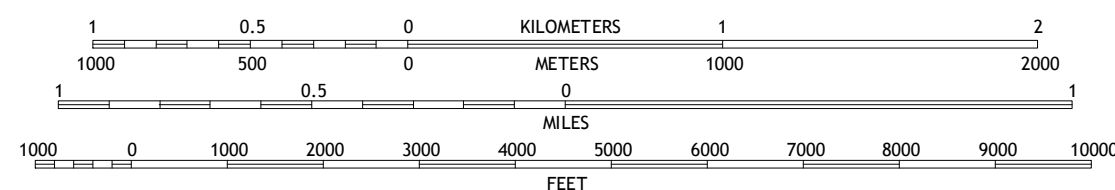
Produced by the United States Geological Survey
North American Datum of 1983 (NAD83)
World Geodetic System of 1984 (WGS84). Projection and
1 000-meter grid: Universal Transverse Mercator, Zone 12T
10 000-foot ticks: Utah Coordinate System of 1983 (central
zone)

This map is not a legal document. Boundaries may be generalized for this map scale. Private lands within government reservations may not be shown. Obtain permission before entering private lands.

Imagery.....	NAIP, July	2011
Roads.....	HERE,	©2013
Names.....	GNIS,	2013
Hydrography.....	National Hydrography Dataset,	2011
Contours.....	National Elevation Dataset,	2002
Boundaries.....	Multiple sources; see metadata file 172 -	2013
Public Land Survey System.....	BLM,	2011

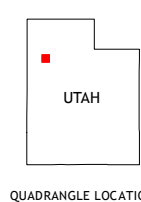


SCALE 1:24 000



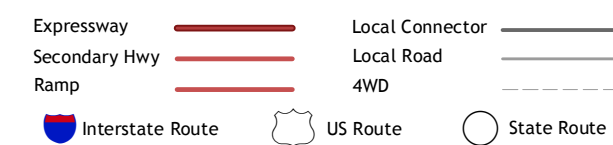
CONTOUR INTERVAL 10 FEET
NORTH AMERICAN VERTICAL DATUM OF 1988

This map was produced to conform with the
National Geospatial Program US Topo Product Standard, 2011.
The data file associated with this product is draft version 0.6.16



QUADRANGLE LOCATION

ROAD CLASSIFICATION



1	2	3
4		5
6	7	8

AD JOINING QUADRANGLES

- 1 North of Knolls
- 2 Grayback Hills
- 3 Ripple Valley
- 4 Knolls
- 5 Aragonite
- 6 Knolls SE
- 7 Aragonite SW
- 8 Aragonite SE

- 1 North of Knolls
- 2 Grayback Hills
- 3 Ripple Valley
- 4 Knolls
- 5 Aragonite
- 6 Knolls SE
- 7 Aragonite SW
- 8 Aragonite SE

ARAGONITE NW, UT
2014