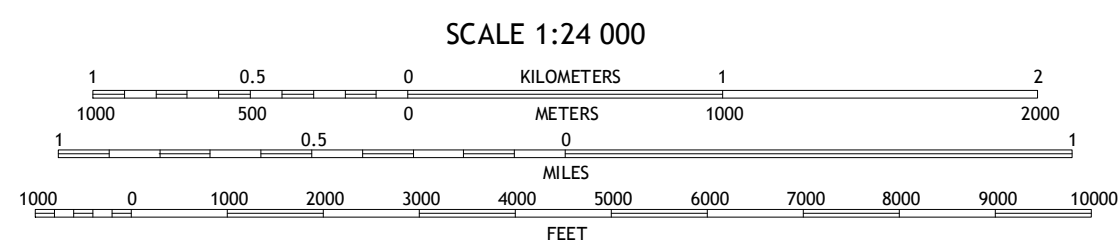

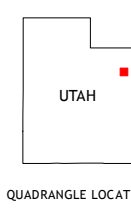


Imagery.....	NAIP,	July 2011
Roads.....	HERE,	©2013
Names.....	GNIS,	2013
Hydrography.....	National Hydrography Dataset,	2011
Contours.....	National Elevation Dataset,	2006
Boundaries.....	Multiple sources; see metadata file 1972 - 2013	
Public Land Survey System.....	BLM,	2011






CONTOUR INTERVAL 10 FEET  
NORTH AMERICAN VERTICAL DATUM OF 1988

This map was produced to conform with the  
US Geospatial Program US Topo Product Standard, 2011.  
The data file associated with this product is draft version 0.6.16.



Expressway      Local Connector  
Secondary Hwy      Local Road  
Ramp      4WD

 Interstate Route       US Route       State Route

1	2	3	1 Vernal SW
			2 Vernal SE
4		5	3 Rasmussen Hollow
			4 Pelican Lake
6	7	8	5 Red Wash NW
			6 Ouray
			7 Ouray SE
			8 Red Wash SW

ADJOINING QUADRANGLES

BRENNAN BASIN, UT  
2014

