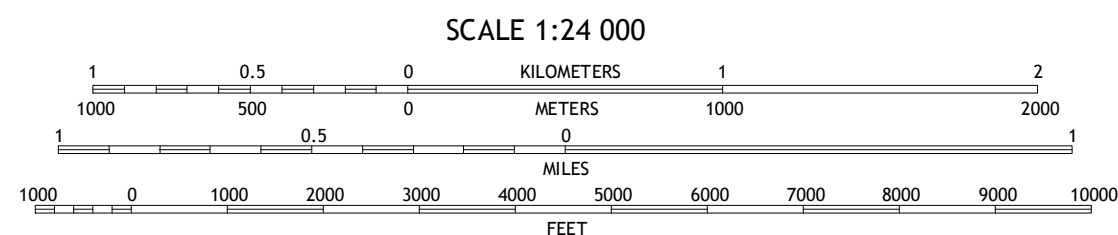
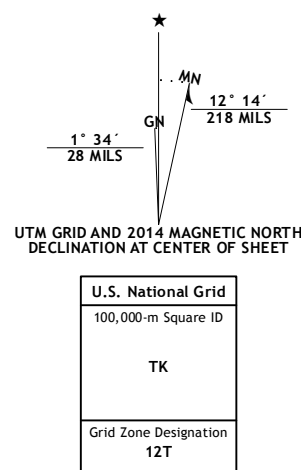
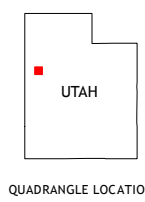


Imagery.....	NAIP,	July	2011
Roads.....	HERE,	©2013	
Names.....	GNIS,	2013	
Hydrography.....	National Hydrography	Dataset,	2011
Contours.....	National Elevation	Dataset,	2002
Boundaries.....	Multiple sources; see metadata file	1972 -	2013
Public Land Survey System.....	BLM,	2011	



CONTOUR INTERVAL 10 FEET
NORTH AMERICAN VERTICAL DATUM OF 1988







This map was produced to conform with the
National Geospatial Program US Topo Product Standard, 2011.
A metadata file associated with this product is draft version 0.6.16






1	2	3	1 East of Gold Hill Wash
4		5	2 Granite Peak NW
6	7	8	3 Granite Peak
			4 East of Goshute Wash
			5 Granite Peak SE
			6 Callao NE
			7 Fish Springs NW
			8 Fish Springs NE

AD JOINING QUADRANGLES

ROAD CLASSIFICATION

Expressway		Local Connector	
Secondary Hwy		Local Road	
Ramp		4WD	

 Interstate Route  US Route  State Route

GRANITE PEAK SW, UT
2014

