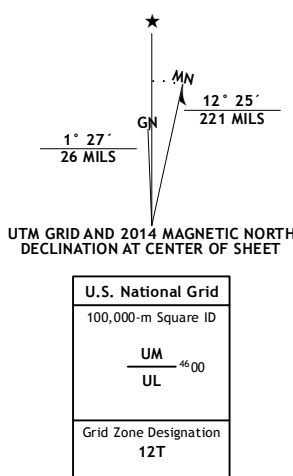
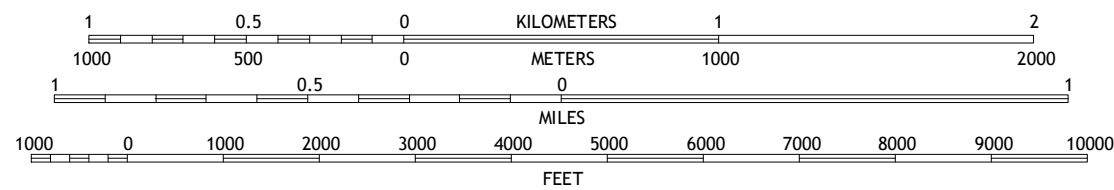


Imagery.....	NAIP, July 2011
Roads.....	HERE, ©2013
Names.....	GNIS, 2013
Hydrography.....	National Hydrography Dataset, 2011
Contours.....	National Elevation Dataset, 2002
Boundaries.....	Multiple sources; see metadata file 1972 - 2011
Public Land Survey System.....	BLM, 2013

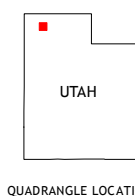


SCALE 1:24 000









CONTOUR INTERVAL 20 FEET
NORTH AMERICAN VERTICAL DATUM OF 1988




This map was produced to conform with the National Geospatial Program US Topo Product Standard, 2011. A metadata file associated with this product is draft version 0.6.16



QUADRANGLE LOCATION

ROAD CLASSIFICATION

Expressway		Local Connector	
Secondary Hwy		Local Road	
Ramp		4WD	

	Interstate Route		US Route		State Route
---	------------------	---	----------	---	-------------

1	2	3	1 Russian Knoll
			2 Peplin Flats
4		5	3 Crocodile Mountain NE
			4 Matlin
6	7	8	5 Crocodile Mountain SE
			6 Sheep Mountain
			7 Tangent Peak
			8 Dolphin Island West

HOGUP BAR, UT
2014

