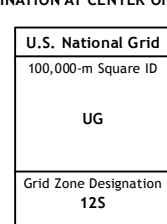
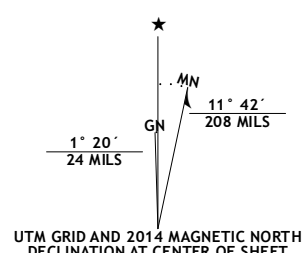


**Produced by the United States Geological Survey**  
North American Datum of 1983 (NAD83)  
World Geodetic System of 1984 (WGS84). Projection and  
1 000-meter grid: Universal Transverse Mercator, Zone 12S  
10 000-foot ticks: Utah Coordinate System of 1983 (south zone)

This map is not a legal document. Boundaries may be generalized for this map scale. Private lands within government reservations may not be shown. Obtain permission before entering private lands.

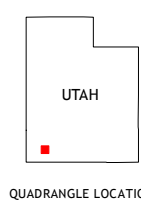
Imagery.....NAIP, June 20  
Roads.....HERE, ©20  
Names.....GNIS, 20  
Hydrography.....National Hydrography Dataset, 20  
Contours.....National Elevation Dataset, 20  
Boundaries.....Multiple sources; see metadata file 1972  
Public Land Survey System.....BLM, 20



SCALE 1:24 000

CONTOUR INTERVAL 80 FEET  
NORTH AMERICAN VERTICAL DATUM OF 1988

This map was produced to conform with the  
National Geospatial Program US Topo Product Standard, 2011.  
Data file associated with this product is draft version 0.6.16



QUADRANGLE LOCATION

ROAD CLASSIFICATION

Expressway        Local Connector      
Secondary Hwy        Local Road      
Ramp        4WD      
 Interstate Route     US Route     State Route

1	2	3	1 Stoddard Mountain
4		5	2 Kanarraville
6	7	8	3 Cedar Mountain
			4 New Harmony
			5 Kolob Reservoir
			6 Pintura
			7 Smith Mesa
			8 The Guardian Angels

ADJOINING QUADRANGLES

ADJOINING QUADRANGLES

KOLOB ARCH, UT  
2014

