










### ROAD CLASSIFICATION

Expressway		Local Connector	
Secondary Hwy		Local Road	
Ramp		4WD	

	Interstate Route		US Route		State Route
---	------------------	---	----------	---	-------------

1	2	3	1 Plug Peak
4		5	2 Plug Peak SE
6	7	8	3 Antelope Island South

ADJOINING QUADRANGLES

- 4 Burmester
- 5 Farnsworth Peak
- 6 Grantsville
- 7 Tooele
- 8 Bingham Canyon

MILLS JUNCTION, UT  
2014

