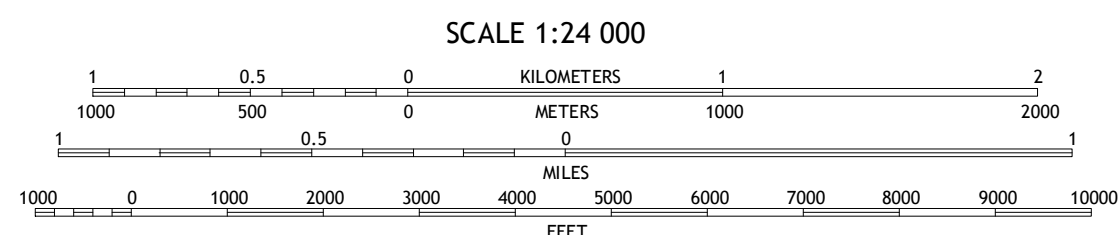
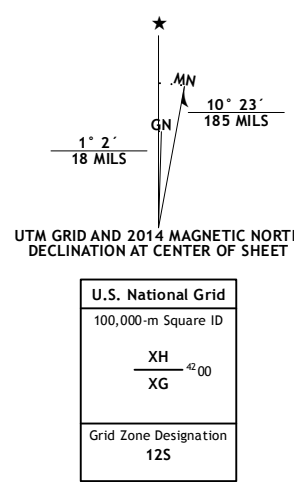
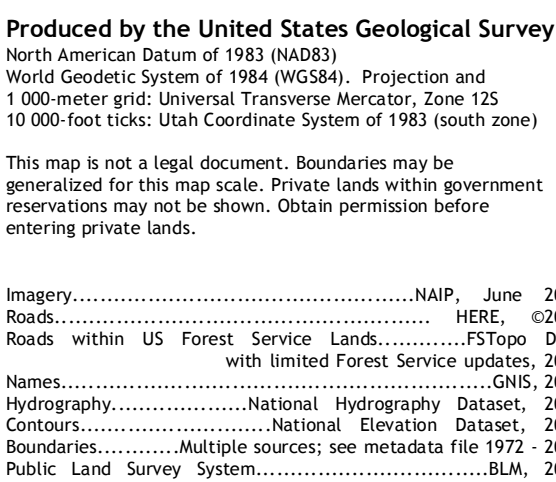


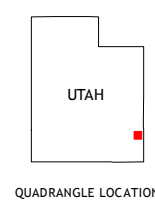


MONTICELLO NORTH QUADRANGLE
UTAH-SAN JUAN CO.
7.5-MINUTE SERIES









CONTOUR INTERVAL 10 FEET
NORTH AMERICAN VERTICAL DATUM OF 1988

This map was produced to conform with the
Geospatial Program US Topo Product Standard, 2011.
The file associated with this product is draft version 0.6.16



ROAD CLASSIFICATION

Expressway	Local Connector
Secondary Hwy	Local Road
Ramp	4WD
 Interstate Route	 US Route
 FS Primary Route	 FS Passenger Route
	 State Route
	 FS High Clearance Route

Check with local Forest Service unit
for current travel conditions and restrictions

MONTICELLO NORTH, UT
2014

1	2	3	1 Photograph Gap
4		5	2 Church Rock
6	7	8	3 Sop Canyon
			4 Monticello Lake
			5 Eastland NW
			6 Abajo Peak
			7 Monticello South
			8 Eastland

ADJOINING QUADRANGLES