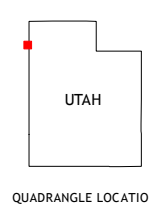


CONTOUR INTERVAL 20 FEET
NORTH AMERICAN VERTICAL DATUM OF 1988

This map was produced to conform with the
National Geospatial Program US Topo Product Standard, 2011.
A metadata file associated with this product is draft version 0.6.16










1	2	3
4		5
6	7	8

ADJOINING QUADRANGLES

- 1 Montello
- 2 Tecoma
- 3 Lucin
- 4 Pilot Peak NW
- 5 Crater Island NW
- 6 Pilot Peak SW
- 7 Pilot Peak
- 8 Crater Island SW

ROAD CLASSIFICATION

Expressway		Local Connector	
Secondary Hwy		Local Road	
Ramp		4WD	

 Interstate Route  US Route  State Route

PATTERSON PASS, UT-NV
2014