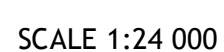

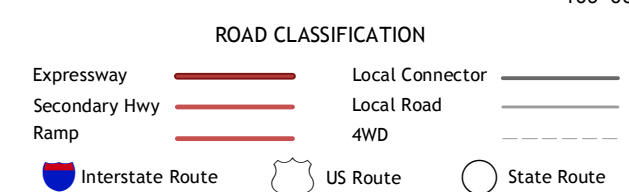


Imagery.....	NAIP, June 2011	
Roads.....	HERE, ©2013	
Names.....	GNIS, 2013	
Hydrography.....	National Hydrography Dataset, 2011	
Contours.....	National Elevation Dataset, 2000	
Boundaries.....	Multiple sources; see metadata file 1972 - 2013	
Public Land Survey System.....	BLM, 2011	



CONTOUR INTERVAL 20 FEET
NORTH AMERICAN VERTICAL DATUM OF 1988

This map was produced to conform with the
National Geospatial Program US Topo Product Standard, 2011.
A metadata file associated with this product is draft version 0.6.16



1	2	3
4		5
6	7	8

ADJOINING SQUARES

- 1 Sop Canyon
- 2 Summit Point
- 3 Horse Range Mesa
- 4 Eastland NW
- 5 Egnar
- 6 Eastland
- 7 Northdale
- 8 Dove Creek

PIUTE KNOLL, UT-CO
2014