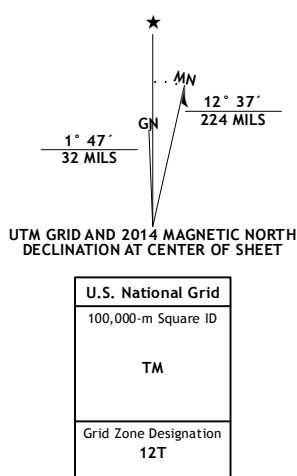
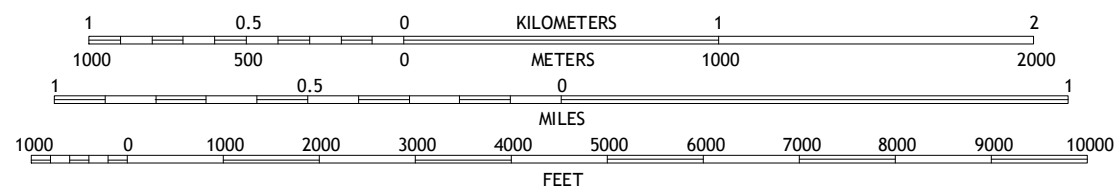


Imagery.....	NAIP,	August	2011
Roads.....	HERE,	©2013	
Names.....	GNIS,	2013	
Hydrography.....	National Hydrography	Dataset,	2011
Contours.....	National Elevation	Dataset,	2002
Boundaries.....	Multiple sources; see metadata file	1972 -	2013
Public Land Survey System.....	BLM,	2011	

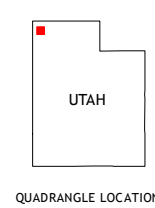


SCALE 1:24 000



CONTOUR INTERVAL 20 FEET
NORTH AMERICAN VERTICAL DATUM OF 1988

This map was produced to conform with the
US Geospatial Program US Topo Product Standard, 2011.
A file associated with this product is draft version 0.6.16



QUADRANGLE LOCATION

ROAD CLASSIFICATION



1	2	3
4		5
6	7	8

ADJOINING QUADRANGLES

- 1 Kimbell Creek
- 2 Lynn Reservoir
- 3 Dennis Hill
- 4 Ingham Canyon
- 5 Warm Spring Hills
- 6 Rocky Pass Peak
- 7 Emigrant Pass
- 8 Prohibition Spring

POTTERS CREEK, UT
2014

