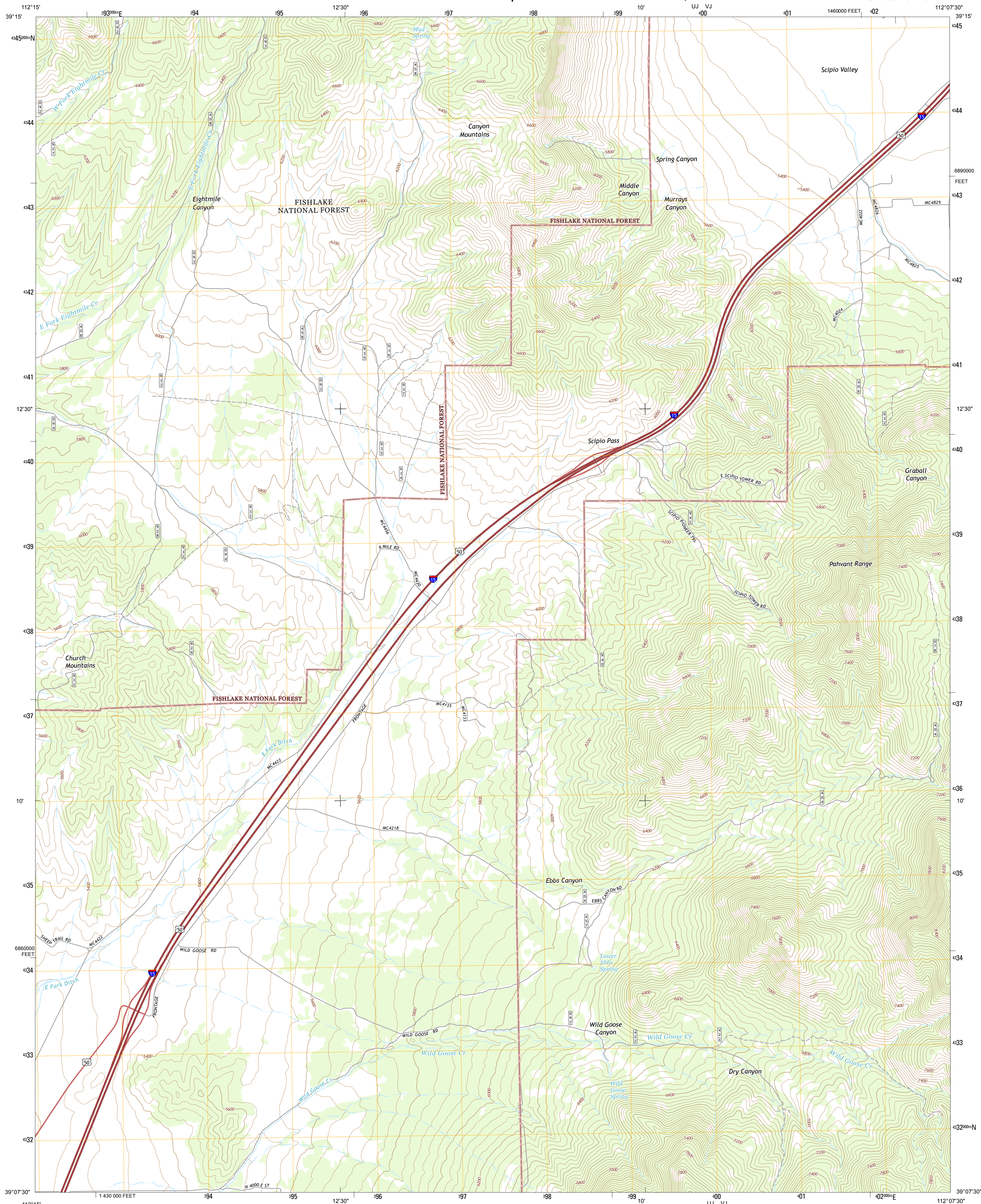
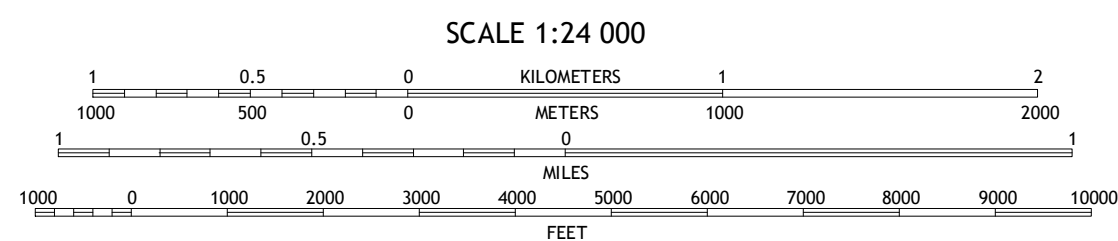
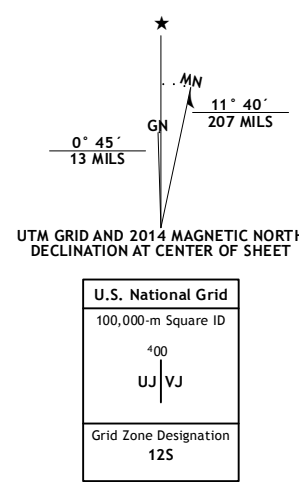




SCIPIO PASS QUADRANGLE
UTAH-MILLARD CO.
7.5-MINUTE SERIES

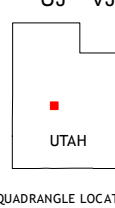


Imagery.....	NAIP, July 2011 - August 2011	2011
Roads.....	HERE, ©2013	2013
Roads within US Forest Service Lands.....	FSTopo with limited Forest Service updates,	2013
Names.....	GNIS,	2013
Hydrography.....	National Hydrography Dataset,	2011
Contours.....	National Elevation Dataset,	2002
Boundaries.....	Multiple sources; see metadata file 1972 -	2011
Public Land Survey System.....	BLM,	2013



CONTOUR INTERVAL 40 FEET
NORTH AMERICAN VERTICAL DATUM OF 1988

This map was produced to conform with the
National Geospatial Program US Topo Product Standard, 2011.
The data file associated with this product is draft version 0.6.16



1	2	3	1 Oak City South
4		5	2 Williams Peak
6	7	8	3 Scipio North
			4 Duggins Creek
			5 Scipio South
			6 Holden
			7 Coffee Peak
			8 Scipio Lake

ADJOINING QUADRANGLES

ROAD CLASSIFICATION

Expressway		Local Connector	
Secondary Hwy		Local Road	
Ramp		4WD	
Interstate Route	US Route	State Route	
FS Primary Route	FS Passenger Route	FS High Clearance Route	

Check with local Forest Service unit
for current travel conditions and restrictions

SCIPPIO PASS, UT
2014

