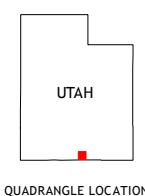











CONTOUR INTERVAL 40 FEET
NORTH AMERICAN VERTICAL DATUM OF 1988

This map was produced to conform with the
National Geospatial Program US Topo Product Standard, 2011.
A metadata file associated with this product is draft version 0.6.16



ROAD CLASSIFICATION

Expressway		Local Connector	
Secondary Hwy		Local Road	
Ramp		4WD	

 Interstate Route  US Route  State Route

1	2	3	1 Needle Eye Point
4		5	2 East of the Navajo
6	7	8	3 Blackburn Canyon

ADJOINING QUADRANGLES

- 4 Smoky Hollow
- 5 Mazuki Point
- 6 Warm Creek Bay
- 7 Gunsight Butte
- 8 Gregory Butte

SIT DOWN BENCH, UT
2014

