






CONTOUR INTERVAL 40 FEET
NORTH AMERICAN VERTICAL DATUM OF 1988

This map was produced to conform with the
National Geospatial Program US Topo Product Standard, 2011.
A metadata file associated with this product is draft version 0.6.16



ROAD CLASSIFICATION

Expressway		Local Connector	
Secondary Hwy		Local Road	
Ramp		4WD	

 Interstate Route	 US Route	 State Route
--	--	---

1	2	3
4		5
6	7	8

ADJOINING QUADRANGLES

- 1 Cooper Canyon
- 2 Burnt Timber Canyon
- 3 Davis Canyon
- 4 Seep Canyon
- 5 Rat Hole Ridge
- 6 P R Spring
- 7 San Arroyo Ridge
- 8 Jim Canyon

TOM PATTERSON CANYON, UT
2014

