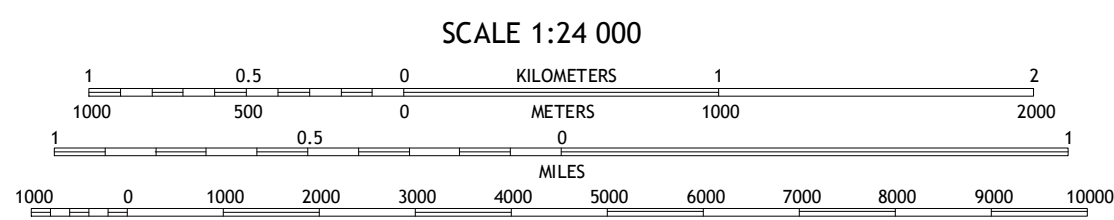
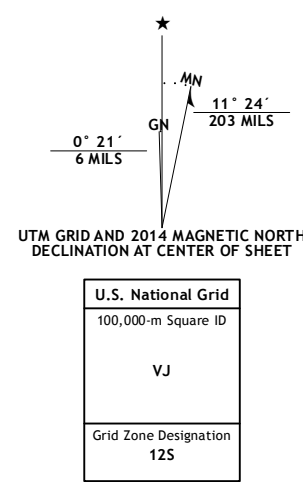
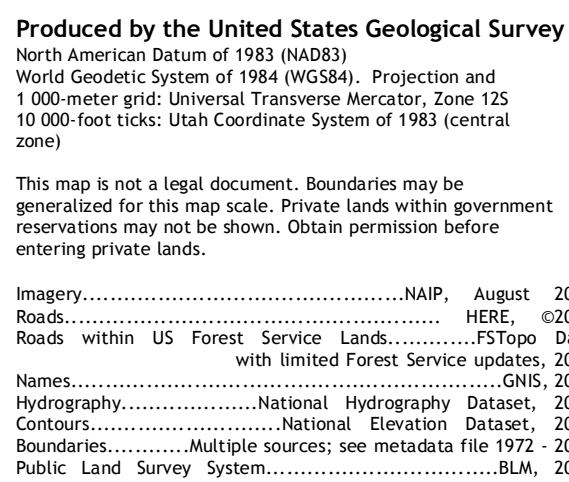


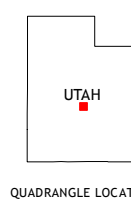


WATER HOLLOW RIDGE QUADRANGLE  
UTAH-SEVIER CO.  
7.5-MINUTE SERIES









CONTOUR INTERVAL 40 FEET  
NORTH AMERICAN VERTICAL DATUM OF 1988







This map was produced to conform with the  
National Geospatial Program US Topo Product Standard, 2011.  
A metadata file associated with this product is draft version 0.6.16



### ROAD CLASSIFICATION

Expressway		Local Connector	
Secondary Hwy		Local Road	
Ramp		4WD	

 Interstate Route	 US Route	 State Route
 FS Primary Route	 FS Passenger Route	 FS High Clearance Route

Check with local Forest Service unit  
for current travel conditions and restrictions.

WATER HOLLOW RIDGE, UT  
2014

1	2	3	1 Mayfield
4		5	2 Woods Lake
6	7	8	3 Heliotrope Mountain

4 Steves Mountain  
5 Acord Lakes  
6 Gooseberry Creek  
7 Yogo Creek  
8 Old Woman Plateau

ADJOINING QUADRANGLES