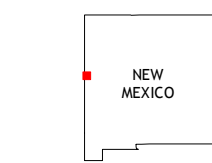


CONTOUR INTERVAL 20 FEET
NORTH AMERICAN VERTICAL DATUM OF 1988





This map was produced to conform with the
National Geospatial Program US Topo Product Standard, 2011.
A metadata file associated with this product is draft version 0.6.15






Ceadro Spring SE	Venadito Camp	Atarque Lake
Valle Bonito NE	Cantaralo Spring	Rincon Hondo
Carrisito Spring	Twentytwo Spring	Moreno Hill

ADJOINING 7.5' QUADRANGLES

ROAD CLASSIFICATION

Expressway		Local Connector	
Secondary Hwy		Local Road	
Ramp		4WD	

 Interstate Route  US Route  State Route

CANTARALO SPRING, NM
2013

