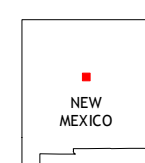


CONTOUR INTERVAL 10 FEET  
NORTH AMERICAN VERTICAL DATUM OF 1988



This map was produced to conform with the  
National Geospatial Program US Topo Product Standard, 2011.  
A metadata file associated with this product is draft version 0.6.15






Chilili	Moriarty South	Lobo Hill
Milbourn Ranch	Estancia	Lobo Hill SW
Ewing	Mountainair NE	Laguna De Perro North

AD JOINING 7 5 QUADRANGLES

**ROAD CLASSIFICATION**

Expressway		Local Connector	
Secondary Hwy		Local Road	
Ramp		4WD	

 Interstate Route     US Route     State Route

ESTANCIA, NM  
2013