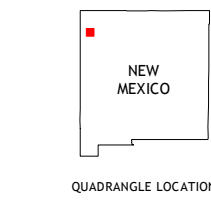


CONTOUR INTERVAL 20 FEET
NORTH AMERICAN VERTICAL DATUM OF 1988

This map was produced to conform with the
National Geospatial Program US Topo Product Standard, 2011.
A metadata file associated with this product is draft version 0.6.15






Newcomb	Newcomb SE	Burnham Trading Post
Sheep Springs	Great Bend	East of Great Bend
Naschitti	Grey Hill Spring	East of Grey Hill Spring

ADJOINING 7.5' QUADRANGLES

ROAD CLASSIFICATION

Expressway		Local Connector	
Secondary Hwy		Local Road	
Ramp		4WD	

 Interstate Route  US Route  State Route

GREAT BEND, NM
2013

