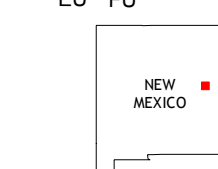


CONTOUR INTERVAL 10 FEET  
NORTH AMERICAN VERTICAL DATUM OF 1988





This map was produced to conform with the  
National Geospatial Program US Topo Product Standard, 2011.  
A metadata file associated with this product is draft version 0.6.15





Ima SE	Cunavea Basin	Jordan
Hassell	House	McAlister
Candy Mesa	Peach Canyon	House SE

ADJOINING 7-5 QUADRANGLES

**ROAD CLASSIFICATION**

	Local Connector	
	Local Road	
	4WD	

Route  US Route  State Route

HOUSE, NM  
2013

