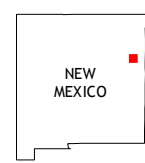


CONTOUR INTERVAL 20 FEET
NORTH AMERICAN VERTICAL DATUM OF 1988


This map was produced to conform with the
National Geospatial Program US Topo Product Standard, 2011.
A metadata file associated with this product is draft version 0.6.15





Hampton Ranch	Montesito Creek	Logan North
Bascom Camp	Hudson	Logan South
Tucumcari	Lesbia	San Jon NW


ADJOINING 7.5' QUADRANGLES


ROAD CLASSIFICATION

 Local Co

 Local Ro

 4WD

 te

 US Route

HUDSON, NM

2013

