

CONTOUR INTERVAL 10 FEET  
NORTH AMERICAN VERTICAL DATUM OF 1988





This map was produced to conform with the  
National Geospatial Program US Topo Product Standard, 2011.  
A metadata file associated with this product is draft version 0.6.15






Red Lake	Red Lake SE	Loco Hills
Illinois Camp	Illinois Camp NE	Hackberry Lake
Angel Draw	Illinois Camp SE	Tower Hill North

ADJOINING 7.5' QUADRANGLES

### ROAD CLASSIFICATION

Expressway		Local Connector	
Secondary Hwy		Local Road	
Ramp		4WD	

	Interstate Route		US Route		State Route
---	------------------	---	----------	---	-------------

ILLINOIS CAMP NE, NM  
2013

