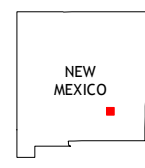


CONTOUR INTERVAL 10 FEET  
NORTH AMERICAN VERTICAL DATUM OF 1988







This map was produced to conform with the  
National Geospatial Program US Topo Product Standard, 2011.  
A metadata file associated with this product is draft version 0.6.15






Diamond A Ranch	Hondo Reservoir	Roswell South
Lucky Lake	Juan Lake	Peters Lake
Indian Bluff	Kincaid Ranch	Hackberry Ranch

### ADJOINING 7.5' QUADRANGLES

### ROAD CLASSIFICATION

Expressway		Local Connector	
Secondary Hwy		Local Road	
Ramp		4WD	

 Interstate Route     US Route     State Route

**JUAN LAKE, NM**  
**2013**

