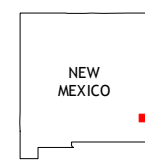








CONTOUR INTERVAL 10 FEET  
NORTH AMERICAN VERTICAL DATUM OF 1988




This map was produced to conform with the  
National Geospatial Program US Topo Product Standard, 2011.  
A metadata file associated with this product is draft version 0.6.15



Hillburn City SW	Hillburn City	Prairieview
Lovington NW	Lovington	Humble City NW
Lovington SW	Lovington SE	Humble City

### ROAD CLASSIFICATION

Expressway		Local Connector	
Secondary Hwy		Local Road	
Ramp		4WD	

 Interstate Route     US Route     State Route

LOVINGTON, NM  
2013

