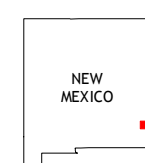


CONTOUR INTERVAL 10 FEET  
NORTH AMERICAN VERTICAL DATUM OF 1988

This map was produced to conform with the  
National Geospatial Program US Topo Product Standard, 2011.  
A metadata file associated with this product is draft version 0.6.15






Fort Ranch	Hillburn City SW	Hillburn City
Buckeye NE	Lovington NW	Lovington
Buckeye	Lovington SW	Lovington SE

AD JOINING 7' 5" QUADRANGLE?

ROAD CLASSIFICATION

Expressway      Local Connector  
Secondary Hwy      Local Road  
Ramp      4WD

 Interstate Route       US Route       State Route

LOVINGTON NW, NM  
2013

