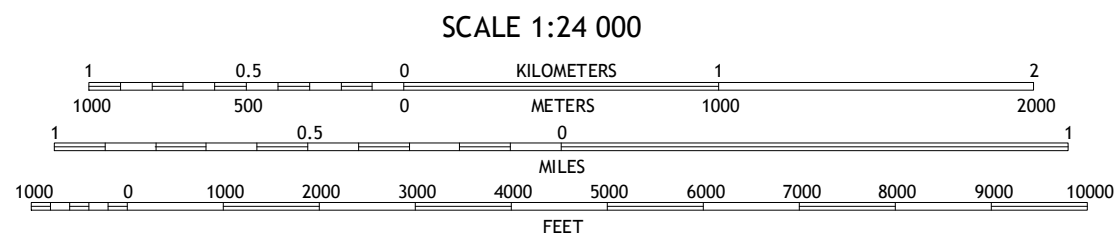
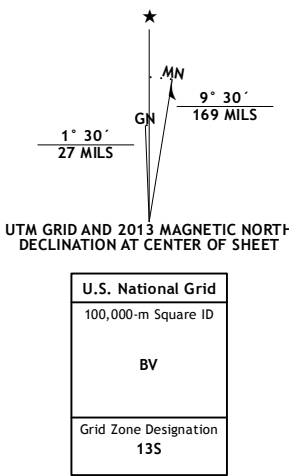
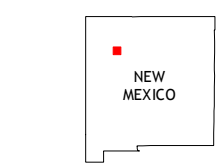


Imagery.....	NAIP, May 2011
Roads.....	©2006-2013 TomTom
Names.....	GNIS, 2013
Hydrography.....	National Hydrography Dataset, 2011
Contours.....	National Elevation Dataset, 2001
Boundaries.....	Census, IBWC, IBC, USGS, 1972 - 2012
Public Land Survey System.....	BLM, 2011



CONTOUR INTERVAL 20 FEET  
NORTH AMERICAN VERTICAL DATUM OF 1988







This map was produced to conform with the  
National Geospatial Program US Topo Product Standard, 2011.  
A metadata file associated with this product is draft version 0.6.15






Whitehorse	Whitehorse Rincon	Rincon Marquez
Hospah	Mesita Americana	Mesita Del Gavilan
Piedra De La Aguila	El Dado	Mesa Cortada

ADJOINING 7.5' QUADRANGLE:

### ROAD CLASSIFICATION

Expressway		Local Connector	
Secondary Hwy		Local Road	
Ramp		4WD	

 Interstate Route	 US Route	 State Route
--	--	---

MESITA AMERICANA, NM  
2013

