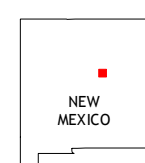


CONTOUR INTERVAL 20 FEET
NORTH AMERICAN VERTICAL DATUM OF 1988

This map was produced to conform with the
National Geospatial Program US Topo Product Standard, 2011.
A metadata file associated with this product is draft version 0.6.15






Potrillo Hill	Mesa Palo Amarillo	Thompson Ranch
Milagro Spring	Milagro	Pintada
Pinavete Canyon	George Ranch	Tapia Ranch

4D JOINING 7 5' QUADRANGLES

ROAD CLASSIFICATION

Expressway		Local Connector	
Secondary Hwy		Local Road	
Ramp		4WD	

 Interstate Route  US Route  State Route

MILAGRO, NM
2013

