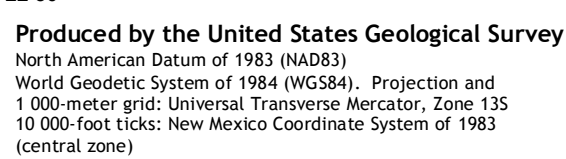
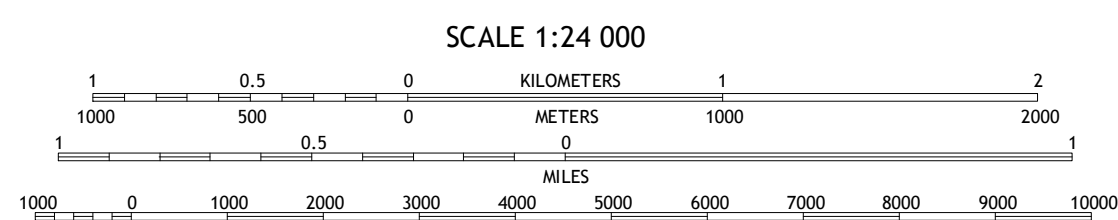




MOGOTE PEAK QUADRANGLE
NEW MEXICO-RIO ARriba CO.
7.5-MINUTE SERIES

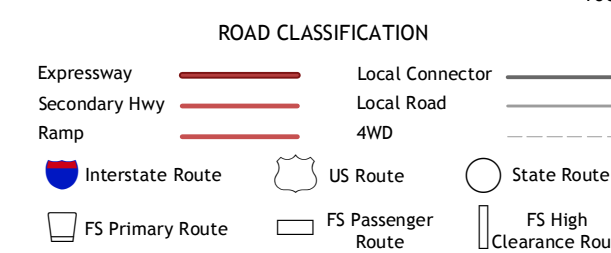


Imagery.....	NAIP, May 2011 - June 2011	2/
Roads.....	©2006-2013 TomTom	2/
Roads within US Forest Service Lands.....	FSTopo	2/
	with limited Forest Service updates.	2/
Names.....	GNIS	2/
Hydrography.....	National Hydrography Dataset,	2/
Contours.....	National Elevation Dataset,	2/
Boundaries.....	Census, IBWC, IBC, USGS, 1972 -	2/
Public Land Survey System.....	BLM	2/



CONTOUR INTERVAL 20 FEET
NORTH AMERICAN VERTICAL DATUM OF 1988

This map was produced to conform with the
National Geospatial Program US Topo Product Standard, 2011.
Data file associated with this product is draft version 0.6.15



Check with local Forest Service unit
for current travel conditions and restrictions.

MOGOTE PEAK, NM
2013

