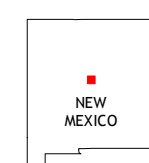











CONTOUR INTERVAL 10 FEET
NORTH AMERICAN VERTICAL DATUM OF 1988

This map was produced to conform with the
National Geospatial Program US Topo Product Standard, 2011.
A metadata file associated with this product is draft version 0.6.15



Milbourn Ranch	Estancia	Lobo Hill SW
Ewing	Mountainair NE	Laguna De Perro North
Mountainair	Willard	Laguna De Perro South

- ROAD CLASSIFICATION
- | | | | |
|---------------|---|-----------------|---|
| Expressway |  | Local Connector |  |
| Secondary Hwy |  | Local Road |  |
| Ramp |  | 4WD |  |
-  Interstate Route  US Route  State Route

MOUNTAINAIR NE, NM
2013

