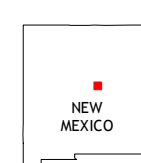


CONTOUR INTERVAL 10 FEET  
NORTH AMERICAN VERTICAL DATUM OF 1988





This map was produced to conform with the  
National Geospatial Program US Topo Product Standard, 2011.  
A metadata file associated with this product is draft version 0.6.15






Pedernal Mountain	North Lucy	Santo Niño Canyon
Pedernal	Negra	Encino
Negra SW	Negra SE	Dunlap Ranch

ADJOINING 7-5 QUADRANGLES

**ROAD CLASSIFICATION**

Expressway		Local Connector	
Secondary Hwy		Local Road	
Ramp		4WD	

 Interstate Route     US Route     State Route

NEGRA, NM  
2013

