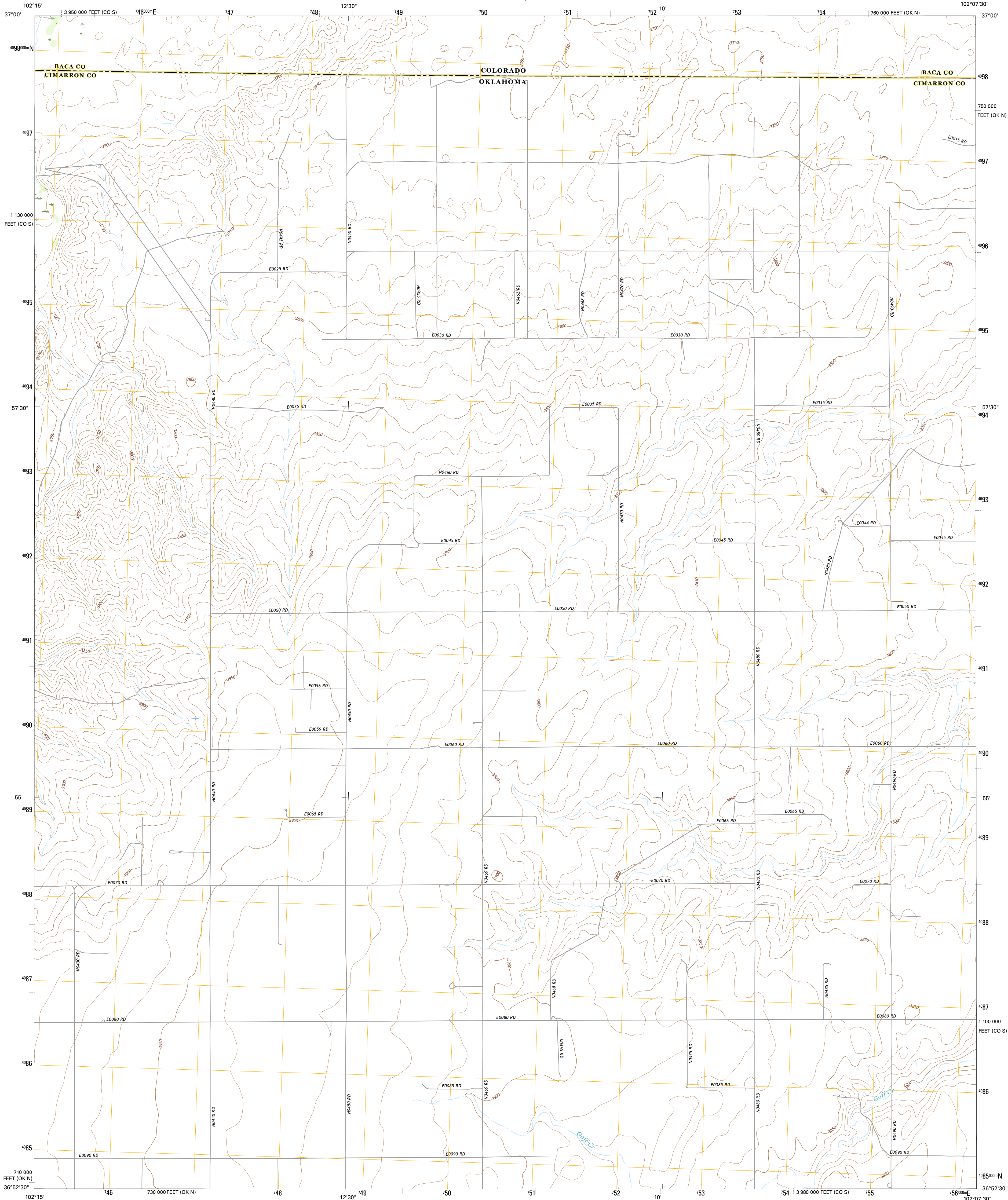




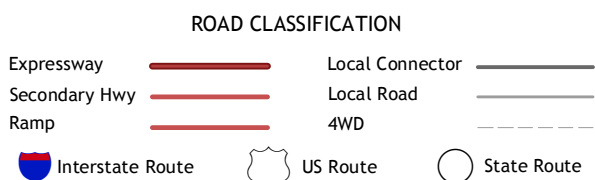
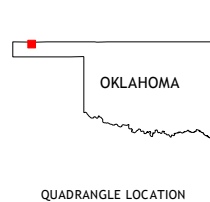
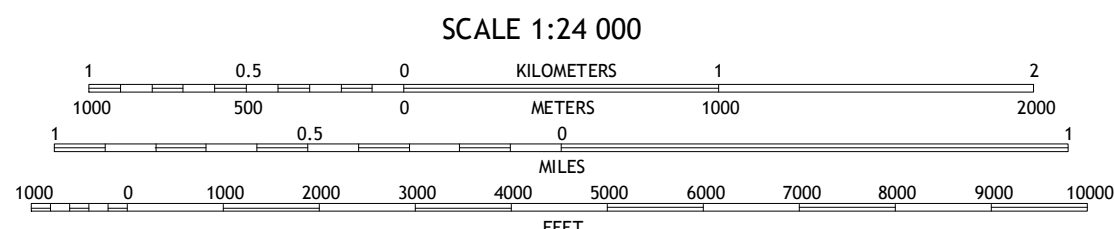
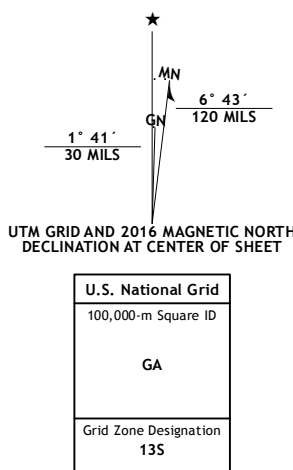
U.S. DEPARTMENT OF THE INTERIOR
U.S. GEOLOGICAL SURVEY



STURGIS NW QUADRANGLE
OKLAHOMA-COLORADO
7.5-MINUTE SERIES



Produced by the United States Geological Survey
North American Datum of 1983 (NAD83). Projection and World Geodetic System of 1984 (WGS84). 1:100,000 scale. Universal Transverse Mercator, Zone 13S. 10 000-foot ticks; Oklahoma Coordinate System of 1983 (north zone), Colorado Coordinate System of 1983 (south zone).
This map is not a legal document. Boundaries may be generalized for this map scale. Private lands within government reservations may not be shown. Obtain permission before entering private lands.
Imagery.....NAIP, July 2013
Roads.....U.S. Census Bureau, 2014
Names.....GNIS, 2015
Hydrography.....National Hydrography Dataset, 2013
Contours.....National Elevation Dataset, 2007
Boundaries.....Multiple sources; see metadata file 1572 - 2015
Public Land Survey System.....BLM, 2011
Wetlands.....FWS National Wetlands Inventory 1977 - 2014



1	2	3
4	5	6
7	8	9

ADJOINING QUADRANGLES

1 Moore Draw SE
2 Midway SW
3 Midway SE
4 Keyes NE
5 Sturgis
6 Keyes West
7 Keyes East
8 Hopkins

STURGIS NW, OK-CO
2016

