

CONTOUR INTERVAL 10 FEET
NORTH AMERICAN VERTICAL DATUM OF 1988





This map was produced to conform with the
National Geospatial Program US Topo Product Standard, 2011.
A metadata file associated with this product is draft version 0.6.15






Tatum North	Gladiola	Bronco
Tatum South	Prairieview NW	Prairieview NE
Hillburn City	Prairieview	Prairieview SE

ADJOINING 7.5 QUADRANGLES

ROAD CLASSIFICATION

Expressway		Local Connector	
Secondary Hwy		Local Road	
Ramp		4WD	

 Interstate Route  US Route  State Route

PRAIRIEVIEW NW, NM
2013

