

CONTOUR INTERVAL 10 FEET
NORTH AMERICAN VERTICAL DATUM OF 1988





This map was produced to conform with the
National Geospatial Program US Topo Product Standard, 2011.
A metadata file associated with this product is draft version 0.6.15






Polecat Tank	Dugout Canyon	Sulphur Pass
Prisor Hill	Prisor Well	Hembrillo Basin
Upham Hills	Gilmore Draw	Fleck Draw

AD JOINING 7.5' QUADRANGLE.

ROAD CLASSIFICATION

Expressway		Local Connector	
Secondary Hwy		Local Road	
Ramp		4WD	

 Interstate Route  US Route  State Route

PRISOR WELL, NM
2013

