

CONTOUR INTERVAL 10 FEET
NORTH AMERICAN VERTICAL DATUM OF 1988





This map was produced to conform with the
National Geospatial Program US Topo Product Standard, 2011.
A metadata file associated with this product is draft version 0.6.15






Diamond Mound	Basin Well	Henshaw Tank
Red Lake	Red Lake SE	Loco Hills
Illinois Camp	Illinois Camp NE	Hackberry Lake

ADJOINING 7.5' QUADRANGLES

ROAD CLASSIFICATION

Expressway		Local Connector	
Secondary Hwy		Local Road	
Ramp		4WD	

 Interstate Route  US Route  State Route

RED LAKE SE, NM
2013